
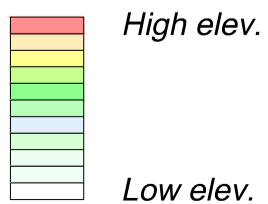


INDIGENOUS COMMUNITY CONSERVED AREA (ICCA)
" Kabatakan it Tanabag "
 Sitio Kalakwasan, Brgy. Tanabag, Puerto Princesa, Palawan

LEGEND;

- Road Network
- Rivers and Creeks
- Trails
- ICCA Boundary
- Sitio Point
- ICCA Corner
- Sacred Place
- Sacred burial ground
- School
- House
- Almaciga (bagtikan) area
- Rattan area
- Hunting ground area

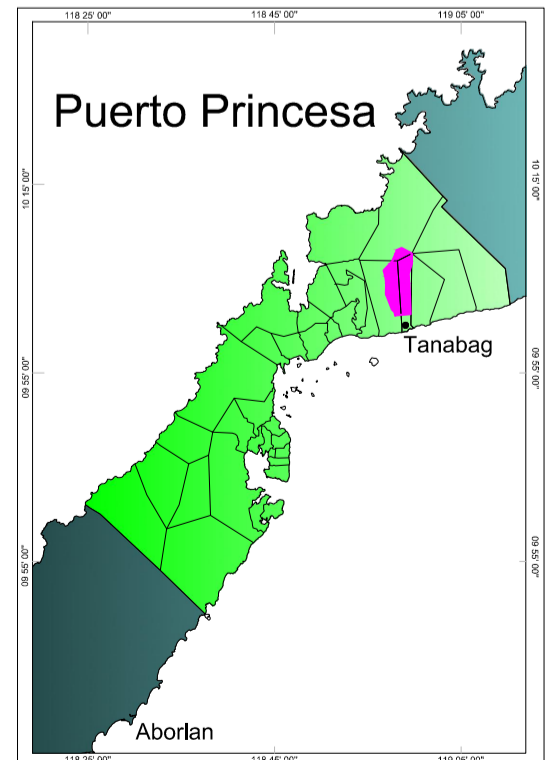


SCALE 1: 70,000



WGS 1984 (GPS) DATUM

GIS area computation in hectares Landcover of ICCA		
Landcover	Area (hectares)	Percentage (%)
Primary Forest	2,840	54 %
Secondary Forest	1,613	30 %



Data Source:

Geomapping and Geotagging conducted by Coalition Against Land Grabbing (CALG) Survey Team, Feb 15-28, 2018.

